



SCOTTISHPOWER
RENEWABLES

East Anglia ONE North and East Anglia TWO Offshore Windfarms

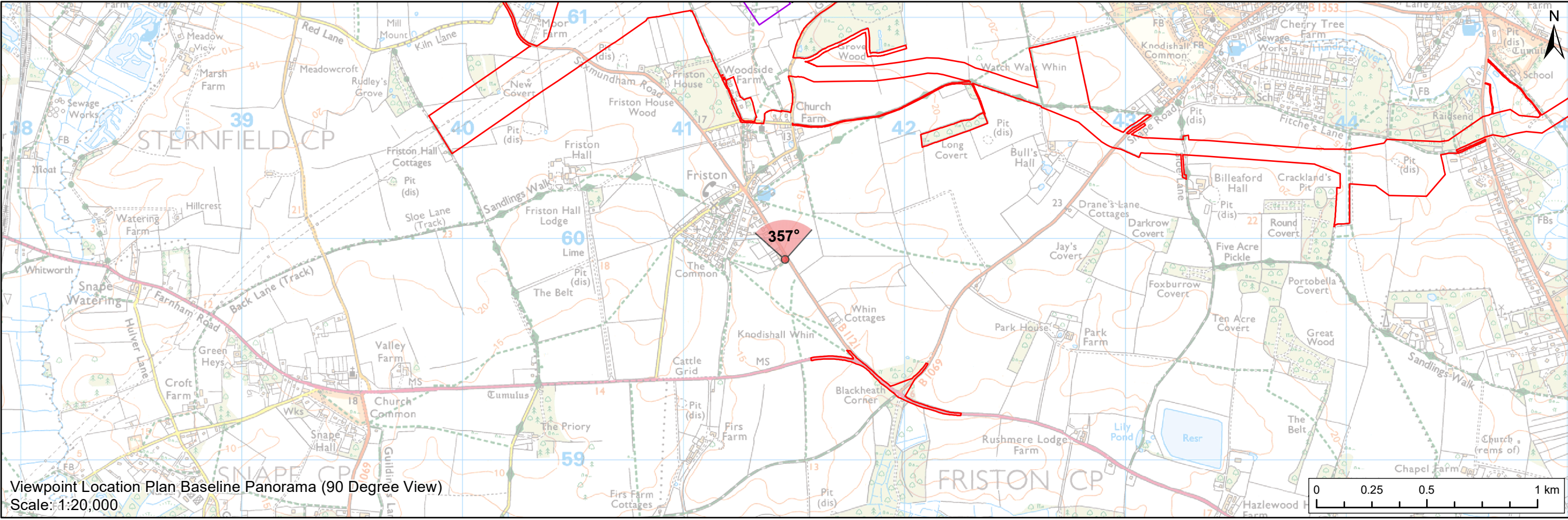
Updated Photomontages Clarification Note Appendix 3

Viewpoint 9 B1121 Aldeburgh Road,
south of Friston (Figure 29.21-Update)

Applicants: East Anglia ONE North Limited and East Anglia TWO Limited
Document Reference: ExA.AS-16_3.3.D3.V1
SPR Reference: EA1N_EA2-DWF-ENV-REP-IBR-001147_003_03

Date: 15th December 2020
Revision: Version 02
Author: Optimised Environments Ltd

Applicable to East Anglia ONE North and East Anglia TWO




Legend

- East Anglia ONE North and East Anglia TWO Onshore Development Area
- Reduced Western Substation (190m x 170m)
- Reduced Eastern Substation (190m x 170m)
- National Grid Substation

Viewpoint:

- 90 Degree Field of View Viewpoint
- 53.5 Degree Field of View Viewpoint

							<div>East Anglia ONE North and East Anglia TWO</div> <div>Viewpoint 9: B1121 Aldeburgh Road, south of Friston</div>	(Figure 29.21-Update)			
	2	15/12/2020	LA	Second Issue (OPEN)	Prepared:	LA		Scale @ A3	Rev	2	Coordinate System: BNG Datum: OSGB36
	1	11/12/2020	LA	First Issue (OPEN)	Checked:	SM			Date	15/12/20	
	Rev	Date	By	Comment	Approved:	LT			Figure	29.21a	
	<div><small>Source: © Crown copyright and database rights 2020. Ordnance Survey 0100031673.</small></div> <div><small>This map has been produced to the best known information at the time of issue, and has been produced for your information only. Please liaise with the BNG Database GIS team to ensure the content is still current before using the information contained on this map. We, the BNG Database, parties to this contract, do not accept any liability for any loss, damage or expense caused by any errors or omissions in the information contained in the map and shall not be liable for any loss, damage or expense caused by any errors or omissions. Please liaise with the BNG Database GIS team to ensure the content is still current before using the information contained on this map.</small></div>										




Baseline Photograph (53.5 Degree Field of View)

View flat at a comfortable arm's length

OS reference:	641458 E 259905 N	Horizontal field of view:	53.5° (planar projection)	Camera:	Canon EOS 5D Mark II
Eye level:	17 m AOD	Principal viewing distance:	812.5 mm	Lens:	50mm (Canon EF 50mm f/1.4)
Direction of view:	357°	Paper size:	841 x 297 mm (half A1)	Camera height:	1.5 m AGL
		Correct printed image size:	820 x 260 mm	Date and time:	22/02/2019, 11:13:33

Contains Ordnance Survey digital data © Crown copyright, All rights reserved 2020 Licence number 0100031673

Figure: 29.21b
Viewpoint 9: B1121 Aldeburgh Road, south of Friston




Visual representation of 1st year of operational phase
Photomontage of the proposed western substation, eastern substation and National Grid AIS substation

View flat at a comfortable arm's length

OS reference:	641458 E 259905 N	Horizontal field of view:	53.5° (planar projection)	Camera:	Canon EOS 5D Mark II
Eye level:	17 m AOD	Principal viewing distance:	812.5 mm	Lens:	50mm (Canon EF 50mm f/1.4)
Direction of view:	357°	Paper size:	841 x 297 mm (half A1)	Camera height:	1.5 m AGL
		Correct printed image size:	820 x 260 mm	Date and time:	22/02/2019, 11:13:33

Contains Ordnance Survey digital data © Crown copyright, All rights reserved 2020 Licence number 0100031673

Figure: 29.21c
Viewpoint 9: B1121 Aldeburgh Road, south of Friston



Visual representation of 15th year of operational phase
Photomontage of the proposed western substation, eastern substation and National Grid AIS substation

View flat at a comfortable arm's length

OS reference:	641458 E 259905 N	Horizontal field of view:	53.5° (planar projection)	Camera:	Canon EOS 5D Mark II
Eye level:	17 m AOD	Principal viewing distance:	812.5 mm	Lens:	50mm (Canon EF 50mm f/1.4)
Direction of view:	357°	Paper size:	841 x 297 mm (half A1)	Camera height:	1.5 m AGL
		Correct printed image size:	820 x 260 mm	Date and time:	22/02/2019, 11:13:33

Contains Ordnance Survey digital data © Crown copyright, All rights reserved 2020 Licence number 0100031673

Figure: 29.21d
Viewpoint 9: B1121 Aldeburgh Road, south of Friston